DO NOT SCALE

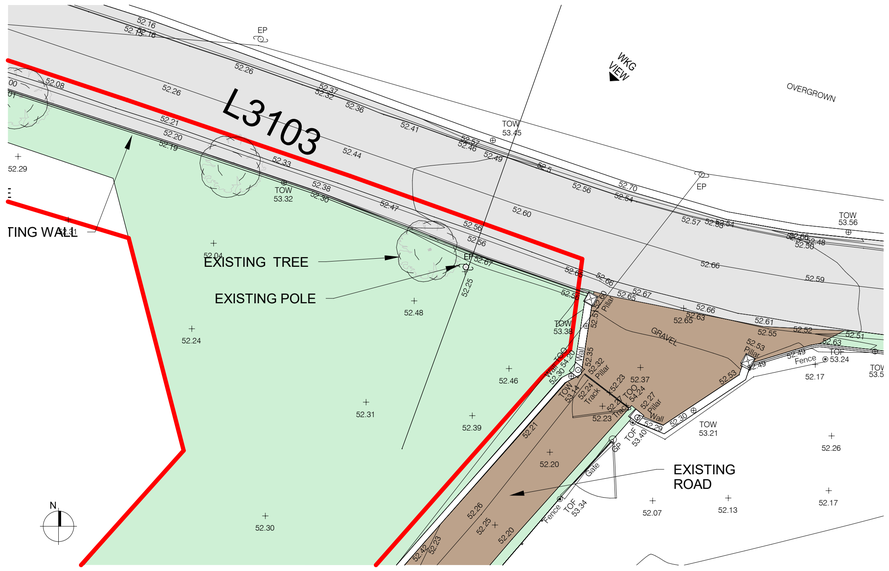

1 00 - Level - Existing Entrance
000040 SCALE 1 : 200

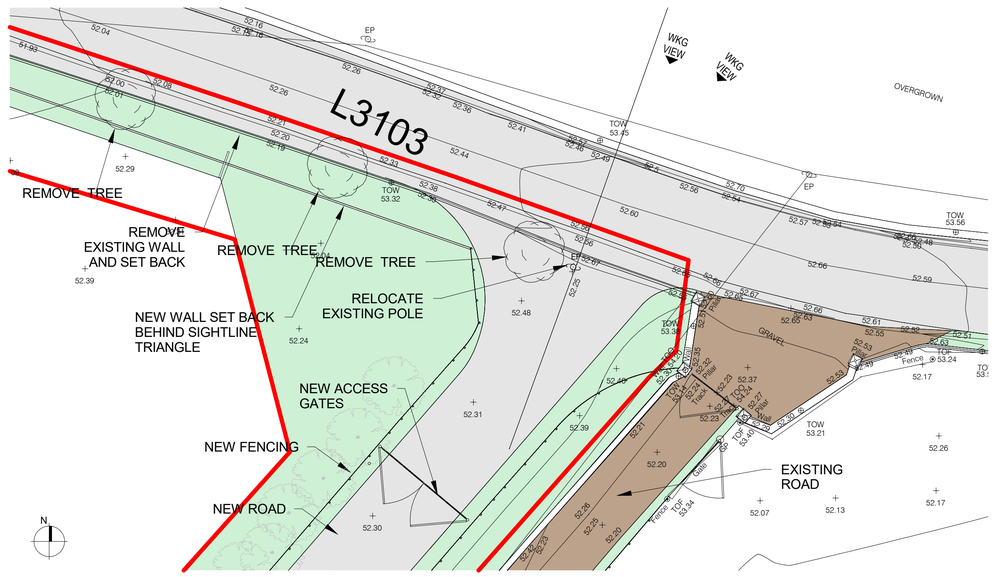

2 00 - Level - Proposed Entrance
000040 SCALE 1 : 200

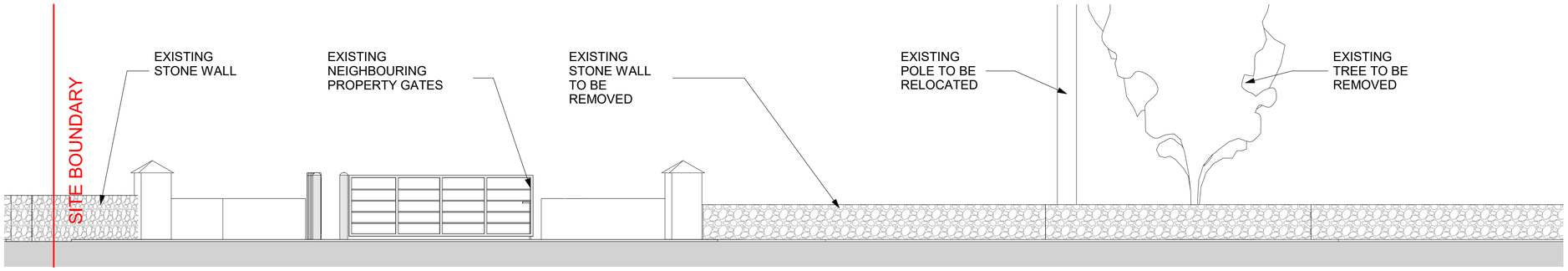

3 Elevation 1 Existing Entrance
000040 SCALE 1 : 50

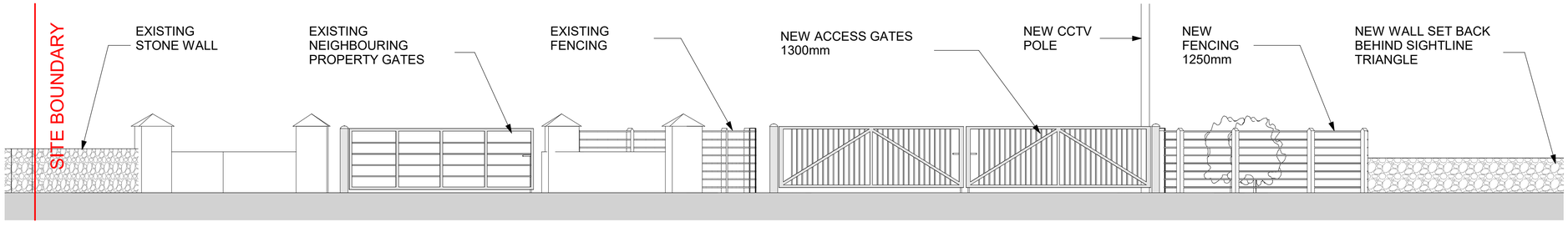

4 Elevation 2 Proposed Entrance
000040 SCALE 1 : 50

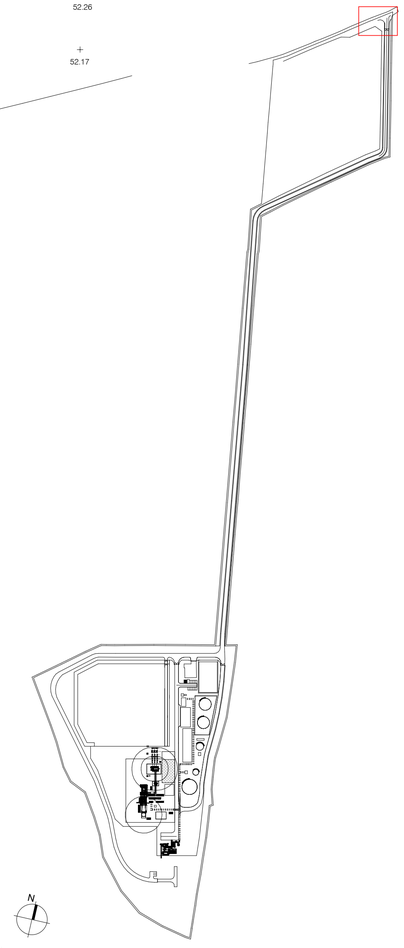

Key Plan
SCALE 1 : 5000

GENERAL NOTES

1. ALL DIMENSIONS ARE IN MILLIMETRES UNLESS NOTED OTHERWISE
2. ONLY WRITTEN DIMENSIONS SHALL BE USED. NO DIMENSIONS SHALL BE SCALED FROM THE DRAWINGS
3. ALL LEVELS ARE IN METRES AND ARE TO MALIN HEAD DATUM
4. ALL COORDINATES ARE IN METRES AND ARE TO IRISH TRANSVERSE MERCATOR
5. DRAWINGS ARE TO BE READ IN CONJUNCTION WITH THE SPECIFICATION

Key Plan

Rev.	Date	Description	By	Rev'd	Chk'd	App'd
P00	14/01/2026	Planning Issue	AH	.	JM	AJ

Drawing Suitability: FOR PLANNING
Status: P

AtkinsRéalis
DUBLIN | CORK | GALWAY | DUNDALK
ATKINS HOUSE,150 AIRSIDE BUSINESS PARK, SWORDS, DUBLIN, K67 K5W4.
Tel : +353 1 810 8000 Email : info.ie@atkinsréalis.com

Client: BORD GÁIS ENERGY

Project Title: Cashla Peaker Plant, Rathmorrissy and Pollnagroagh (Townlands), Athenry, Co. Galway

Drawing Title: Entrance Gate

Scale	Drawn	Checked	Reviewed	Authorised
As indicated	AH	JM	AJB	AJB
Original Size: A1	Date: 25-06-2025	Date: 25-06-2025	Date: 26-06-2025	Date: 26-06-2025

Drawing Number: PEK3-ATK-ZZ-ZZ-DR-A-ATK-000040
Revision: P00

Atkins Project Number: IREBIM1

© ORDNANCE SURVEY IRELAND LICENSE NR. AR 0082523. ORDNANCE SURVEY IRELAND & GOVERNMENT OF IRELAND
ATKINS WILL NOT BE HELD LIABLE FOR THE USE OF THIS DATA ON ANY PROJECT OTHER THAN THE PROJECT:
CLASSIFICATION - AtkinsRéalis Base Line (Low Risk)